

Mr. Nathan McCorrister, TLE Director

Treaty Land Entitlement

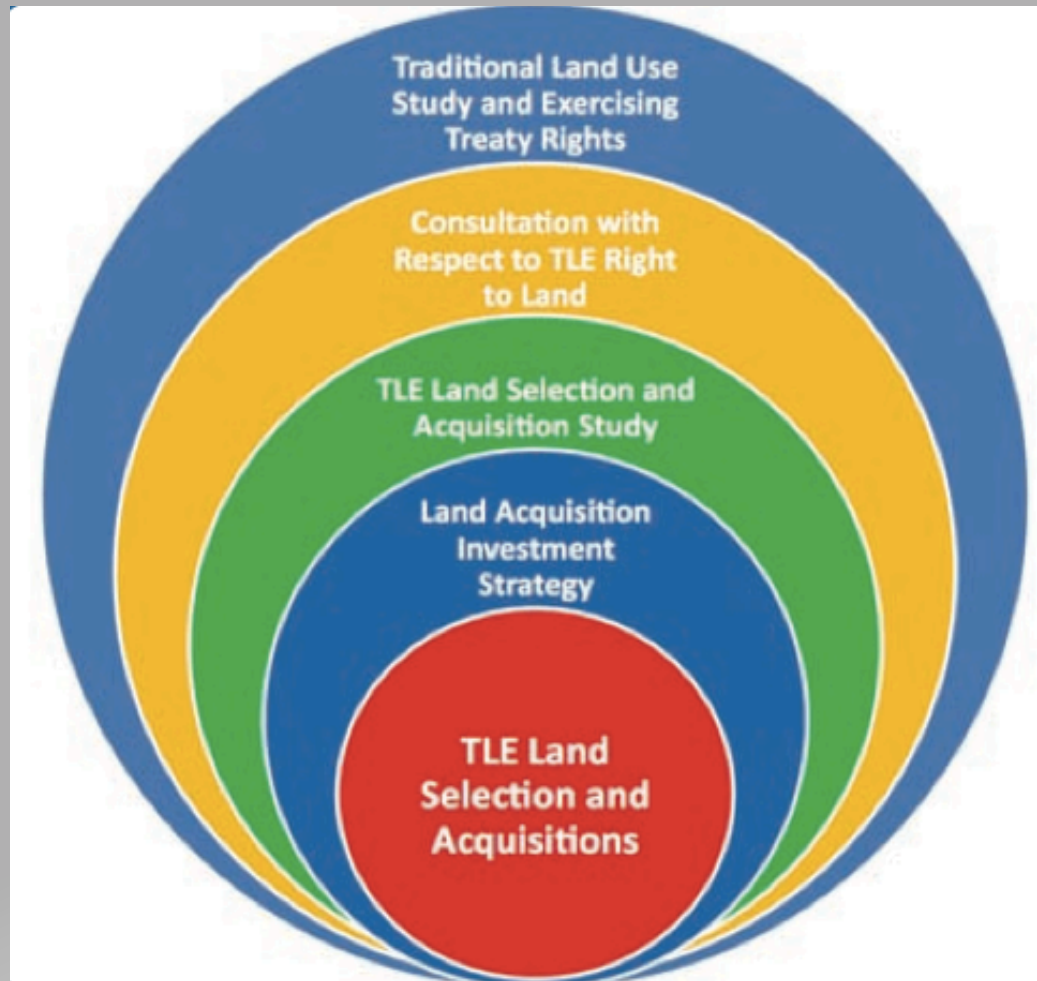
PRESENTATION REGARDING
THE KEEYASK GENERATING
STATION PROJECT





PEGUIS FIRST NATION

TLE IMPLEMENTATION



Activities of the TLE Implementation Unit



2008 TLE Agreement

- Total TLE Agreement:
\$56,372,215
- Lands to be selected:
 - 55,038 acres Crown land
 - 111,756 acres of private land

2008 TLE Agreement

3.02(1) Peguis may select its **Crown Land** Amount from:

- (a) The area of its Treaty Area or Traditional Territory in Manitoba **or**
- (b) The area outside its Treaty Area or Traditional Territory, but within the Province of Manitoba

2008 TLE Agreement

3.02(2) Peguis may acquire **Other Land**
from within:

- (a) The area of its Treaty Area or Traditional Territory in Manitoba **or**
- (b) The area outside its Treaty Area or Traditional Territory, but within the Province of Manitoba

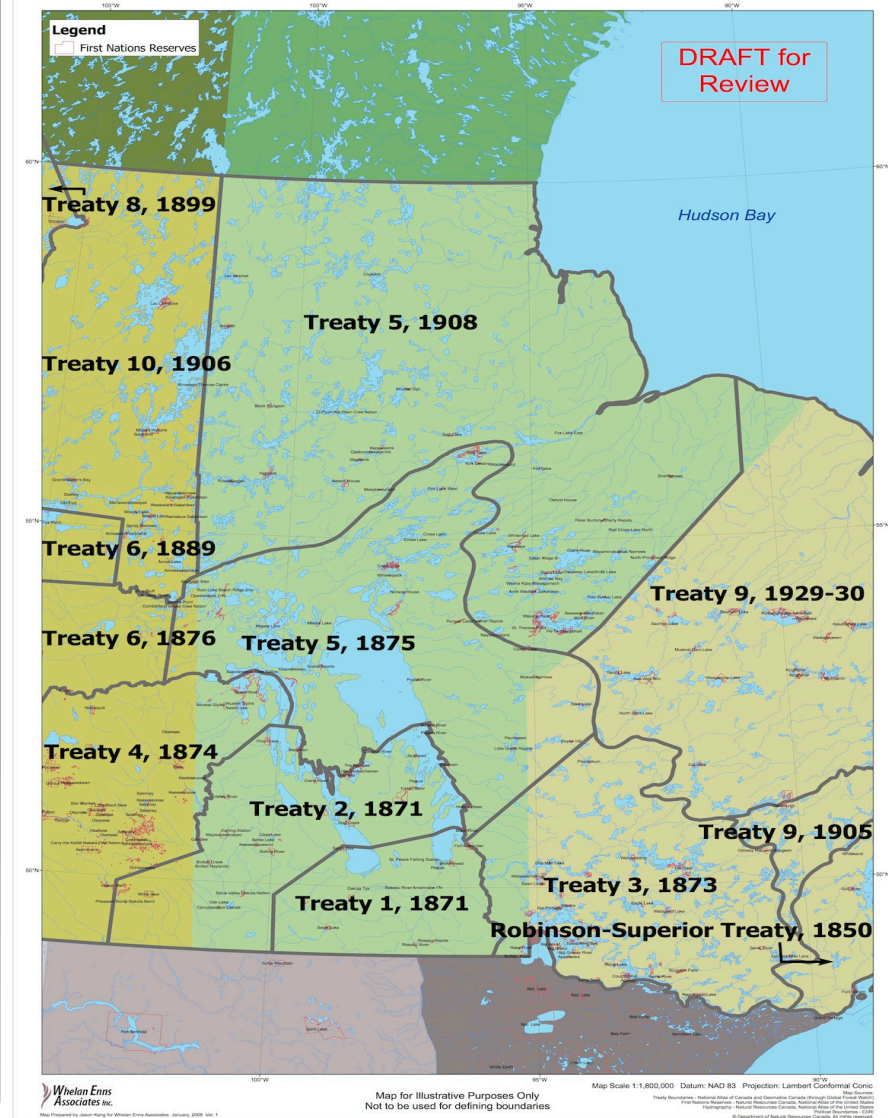
Land must be purchased on a willing seller and willing buyer basis

2008 TLE Agreement

Where Peguis can select TLE land:

ALL of Manitoba

Historic Treaties and Indian Reserves



4.01 Periods of Selection and Acquisition of Land

- (a) Peguis First Nation may Select land up to its Crown Land Amount within five (5) years from the date of signing of the TEA but has a right of extension of this period for up to four (4) years for a total of **nine (9) years**; and
- (b) Peguis First Nation may Acquire land up to its Other Land Amount within fifteen(15) years from the date of signing of the TEA but has a right of extension of this period for up to ten (10) years for a total of **twenty five (25) years**.

2008 TLE Agreement

Section 5. Notice Area

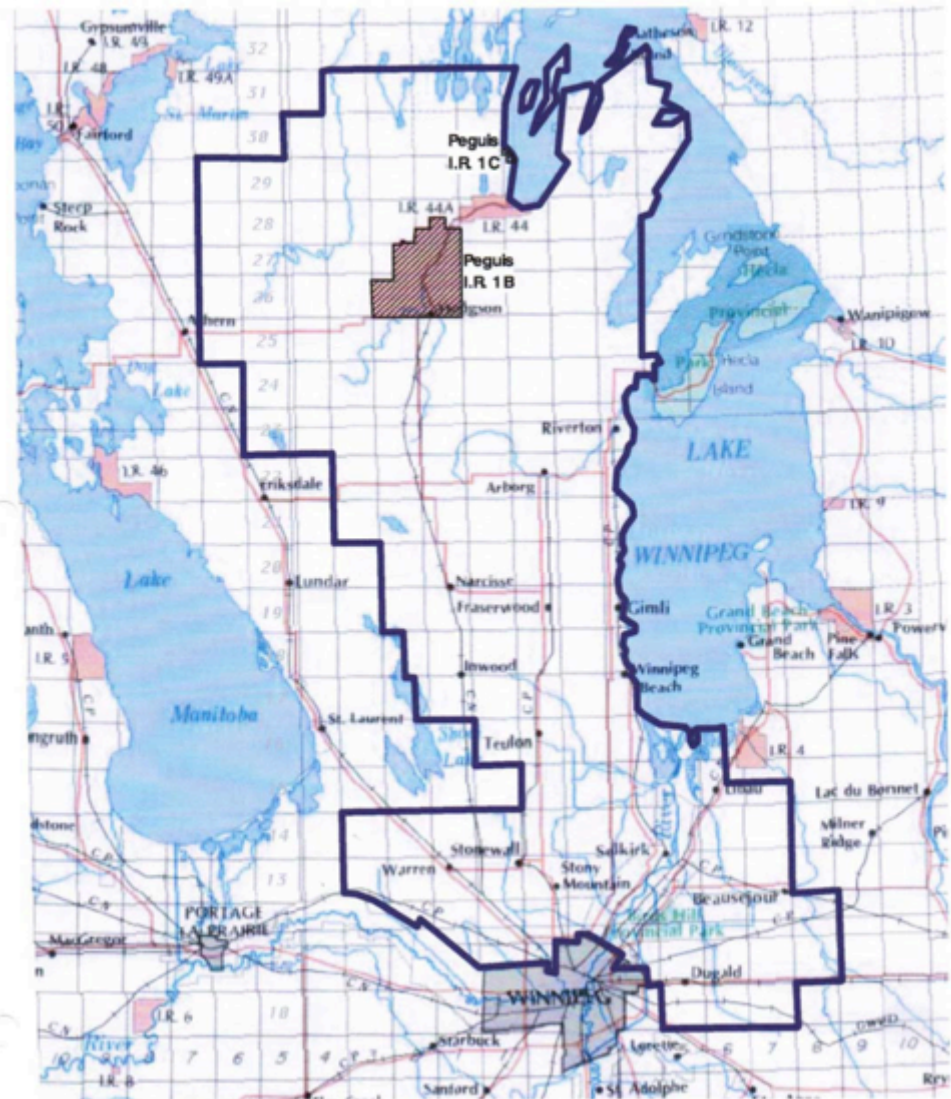
During the period of Selection, Manitoba will provide notice of any proposed Crown Land Disposition within the Notice Area:

- Peguis must respond within 60 days
- Peguis then has 180 days to select the Crown Land

2008 TLE Agreement

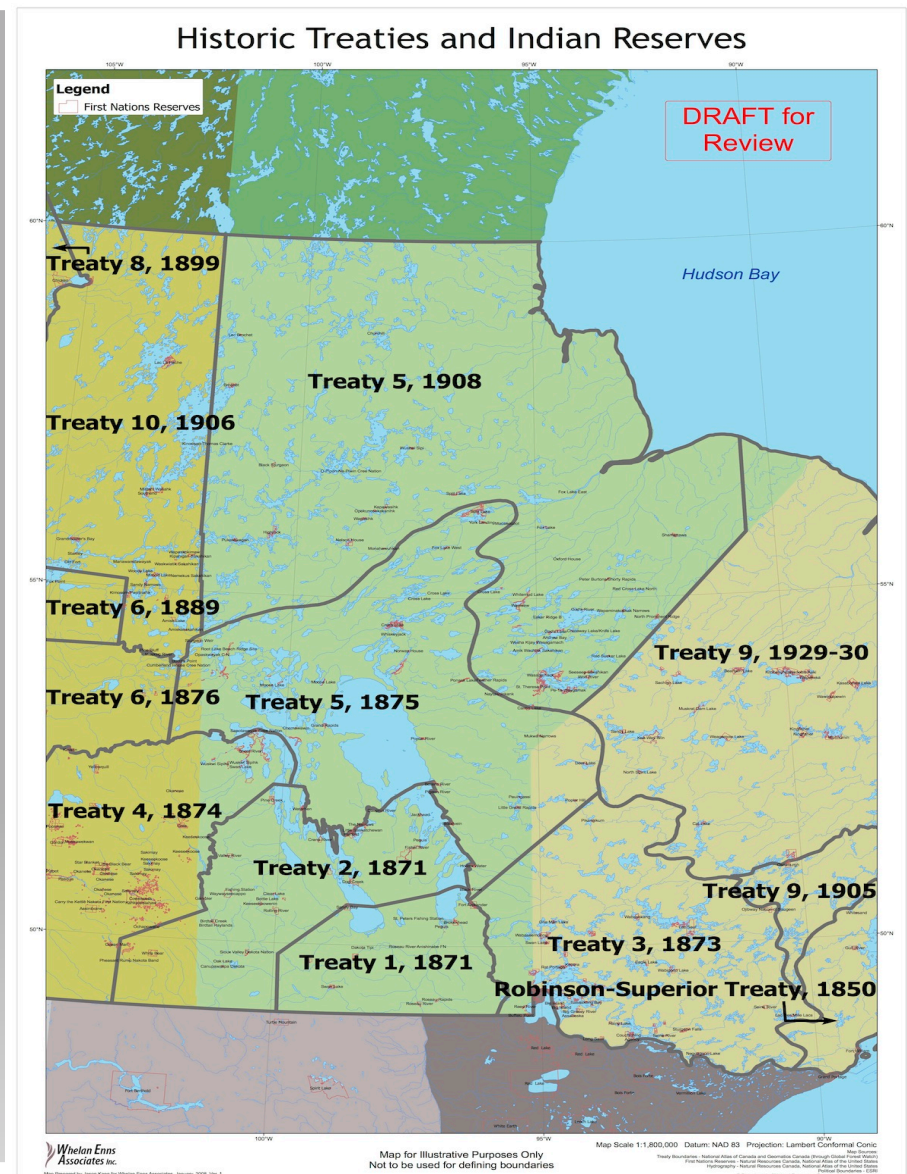
TLE Notice Area

Map of Notice Area

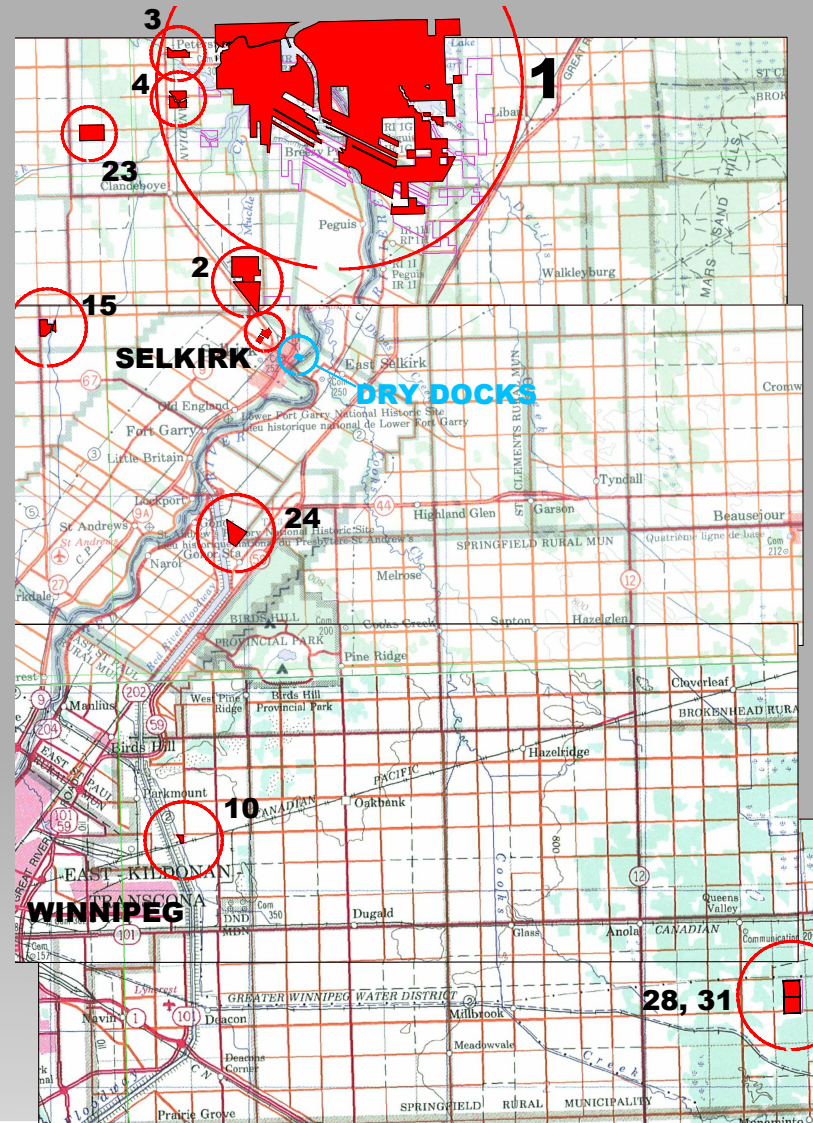


Important to remember that TLE lands can be selected outside the Notice Area.

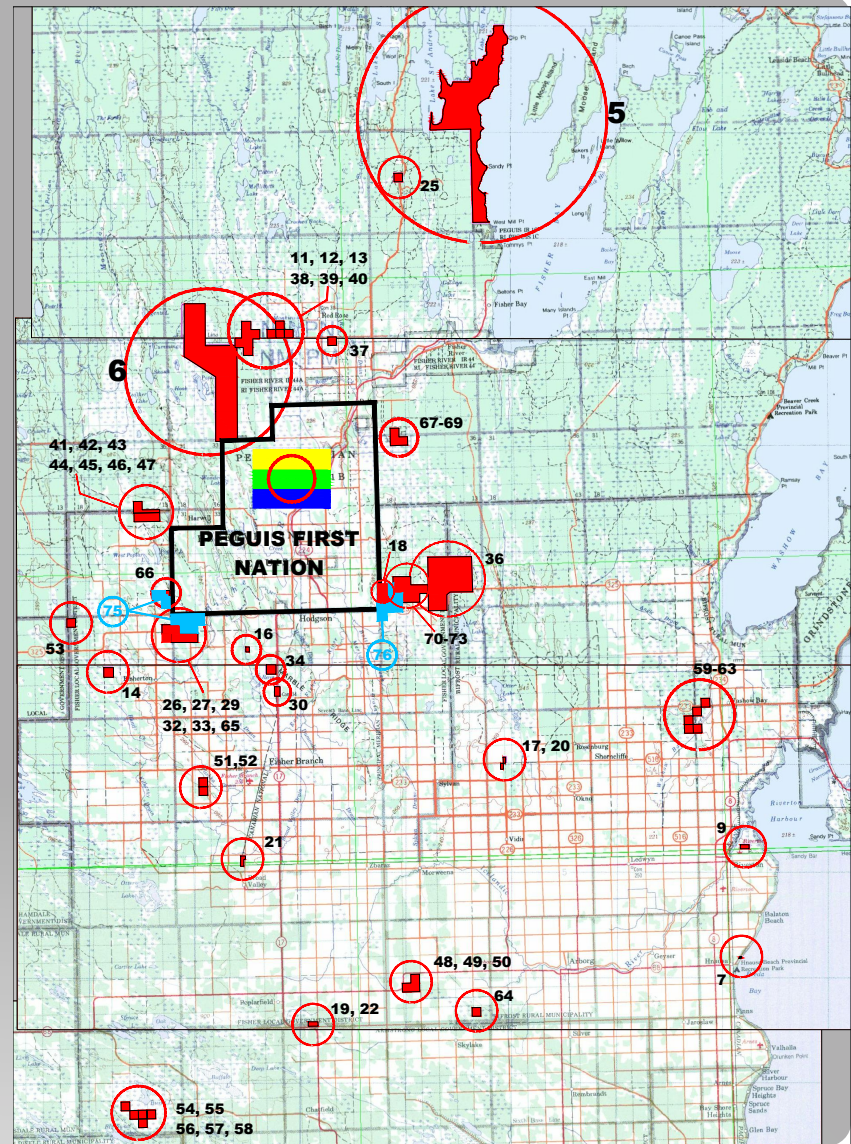
Affects lands outside the Notice Area



Preliminary TLE Selections and Acquisitions – South (for illustration purposes only)



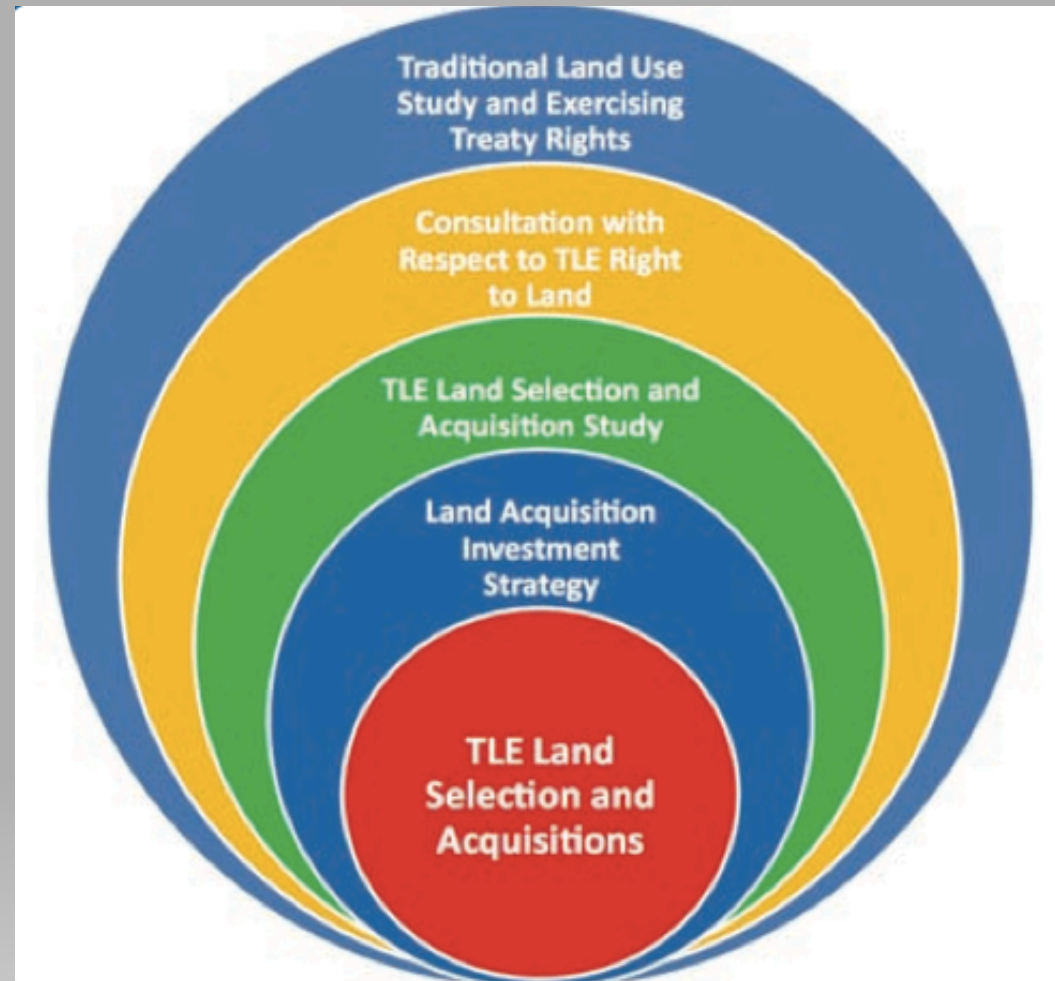
Preliminary TLE Selections and Acquisitions – North (for illustration purposes only)



- Current Preliminary Selection of Lands:
 - 35,000 acres of Crown lands
 - 4500 acres of private lands
 - Nothing converted to reserve lands yet (another 5 to 7 year process)

TLE – Preliminary Selection

- Lands of historical significance
- Land located along waterways
- Lands significant for historical and cultural reasons.



Criteria for Land Selection



Challenges in the TLE Process





Reduced Availability of Lands in Selection Area





No consultation
about Keeyask
impact on land
selection
process





**THANK
YOU**



**PEGUIS
FIRST
NATION**

TLE IMPLEMENTATION